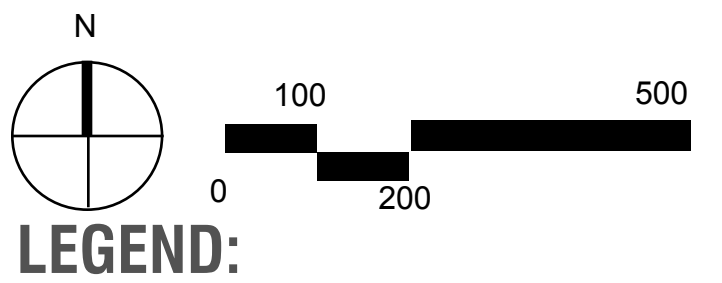
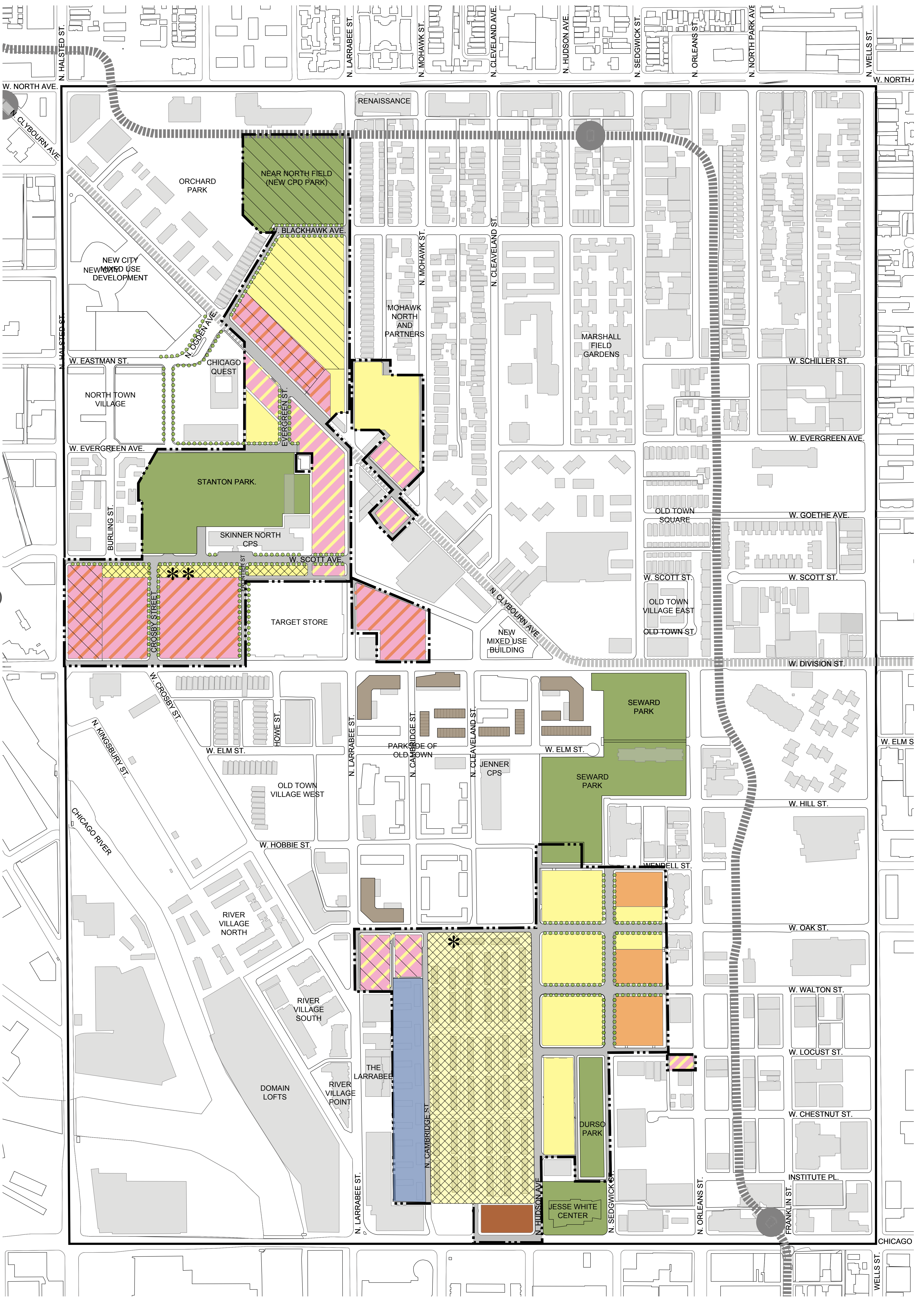


# DEVELOPMENT ZONE PLAN

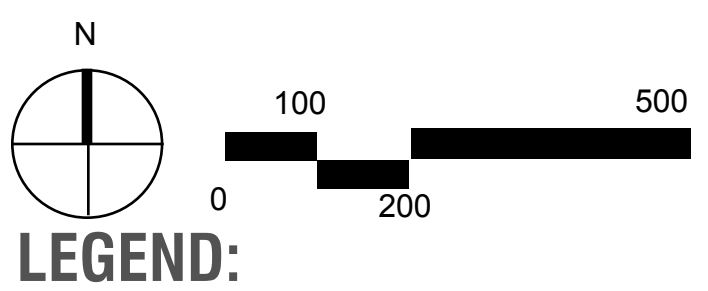


**LEGEND:**

- NNRI Boundary
- Project area
- Residential - low density
- Residential - medium density
- Residential - higher density
- Mixed use: medium density commercial with residential above
- Mixed use: higher density commercial with residential above
- Rehabbed units
- Parkside of Old Town Buildings
- Public parks (Chicago Park District)
- Recommended modified, rededicated and new streets
- Existing building
- Proposed / Future building
- Consent Decree Parcel
- On Hold



# DEVELOPMENT ZONE PLAN WITH PHASING

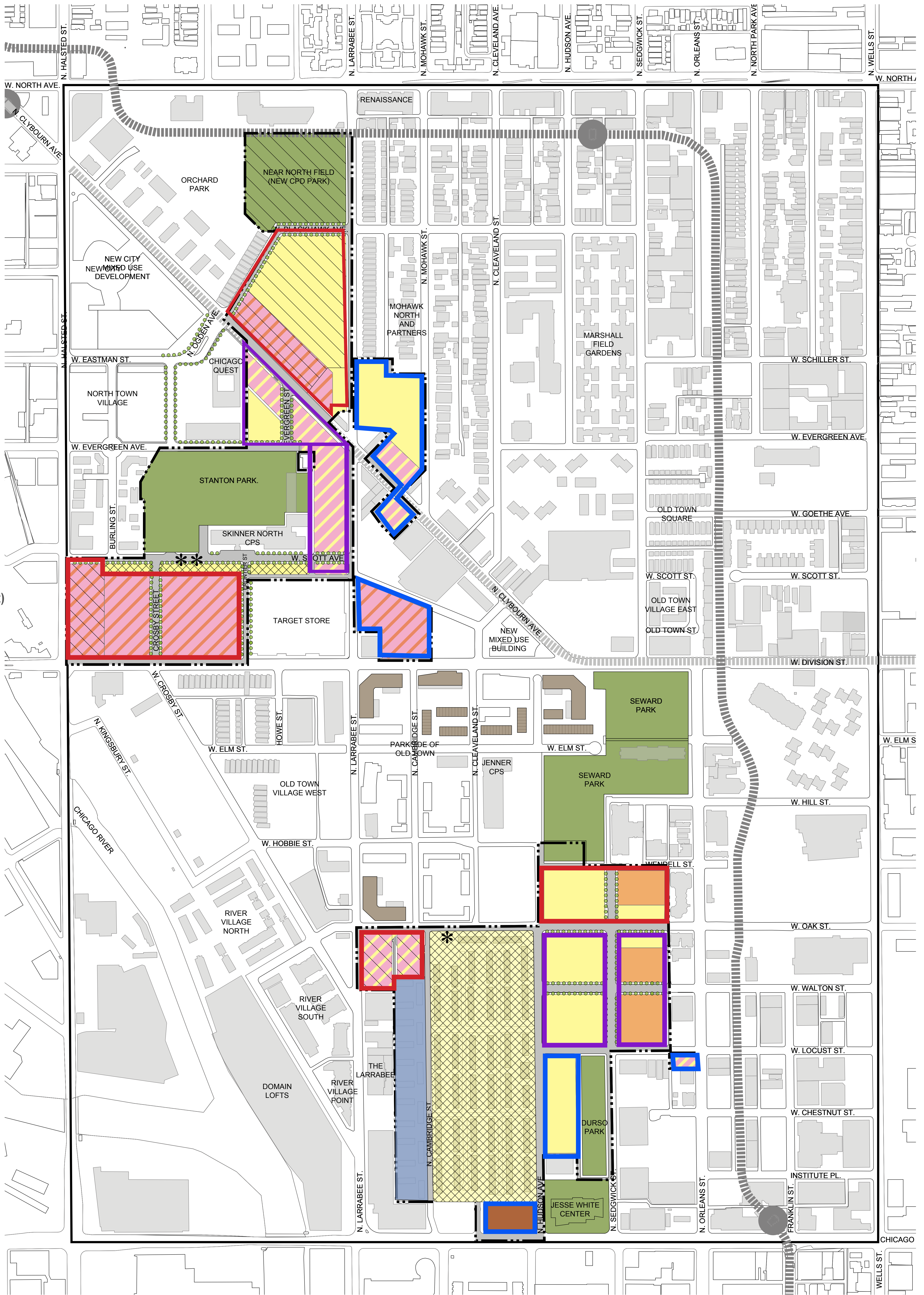


**LEGEND:**

- NNRI Boundary
- Project area
- Residential - low density
- Residential - medium density
- Residential - higher density
- Mixed use: medium density commercial with residential above
- Mixed use: higher density commercial with residential above
- Rehabbed units
- Parkside of Old Town Buildings
- Public parks (Chicago Park District)
- Recommended modified, rededicated and new streets
- Existing building
- Proposed / Future building
- Consent Decree Parcel
- On Hold

**PHASING LEGEND:**

- Phase I
- Phase II
- Phase III



\* Pending resolution of current litigation, the Francis Cabrini Rowhouses site will be developed as a single-phase RFP.  
 \*\* Plans for these parcels are on hold for further study related to traffic congestion.